
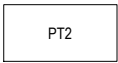


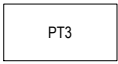
SURFACE FINISHES LEGEND



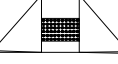
PLAIN CONCRETE (PT1) - PEDESTRIAN
BROOM FINISH




PLAIN CONCRETE SUBBASE (PT2) - PEDESTRIAN
ROUGH FINISH



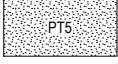
PLAIN CONCRETE SUBBASE (PT3) - VEHICULAR
ROUGH FINISH




CONCRETE KERB RAMP (PT4)
BROOM FINISH w/- TACTILE TILES (PT13)



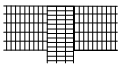
THRESHOLD RAMP (PT4)
BROOM FINISH




EXPOSED AGGREGATE CONCRETE - PEDESTRIAN



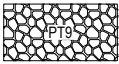
EXPOSED AGGREGATE CONCRETE - VEHICULAR




CLAY PAVING (PT7) o/- CONCRETE SUBBASE
HATCH PATTERN INDICATES DIRECTION OF
SOLDIER COURSE




STONE COBBLE PAVING (PT8)
o/- CONCRETE SUBBASE




STONE RANDOM PAVING (PT9)
o/- CONCRETE SUBBASE




CONCRETE STEPS (PT10)
WOOD FLOAT FINISH
w/- CONTRAST STRIP (PT12)




TACTILE TILE (PT11)
o/- CONCRETE SUBBASE




RETAINING WALL (WT1) w/- STONE CAPPING (CT1),
STONE CLADDING (WF1),
& RENDERED & PAINTED FINISH (WF3)




RETAINING WALL (WT1)
w/- RENDERED & PAINTED FINISH (WF3)



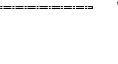
SEATING WALL (WT1) w/- TIMBER SEATING (FT2)
& STONE CLADDING (WF2)




FORMED CONCRETE RETAINING WALL (WT2)




SURFACE MOUNTED HANDRAIL (BT1)




WALL MOUNTED HANDRAIL (BT2)




BALUSTRADE (BT3)




SUBSOIL DRAIN (DT1)




TRENCH DRAIN (DT2)




600x600 DRAIN INLET PIT (DT3)




300x300 DRAIN INLET PIT (DT3)




UPSTAND EDGE (ET1)




RUBBISH BIN (FT1)
SURFACE MOUNTED




BOLLARD (FT3) @ 1500ccs




PLANTING BED
MULCH (MT1) o/- TOPSOIL MIX (ST1)



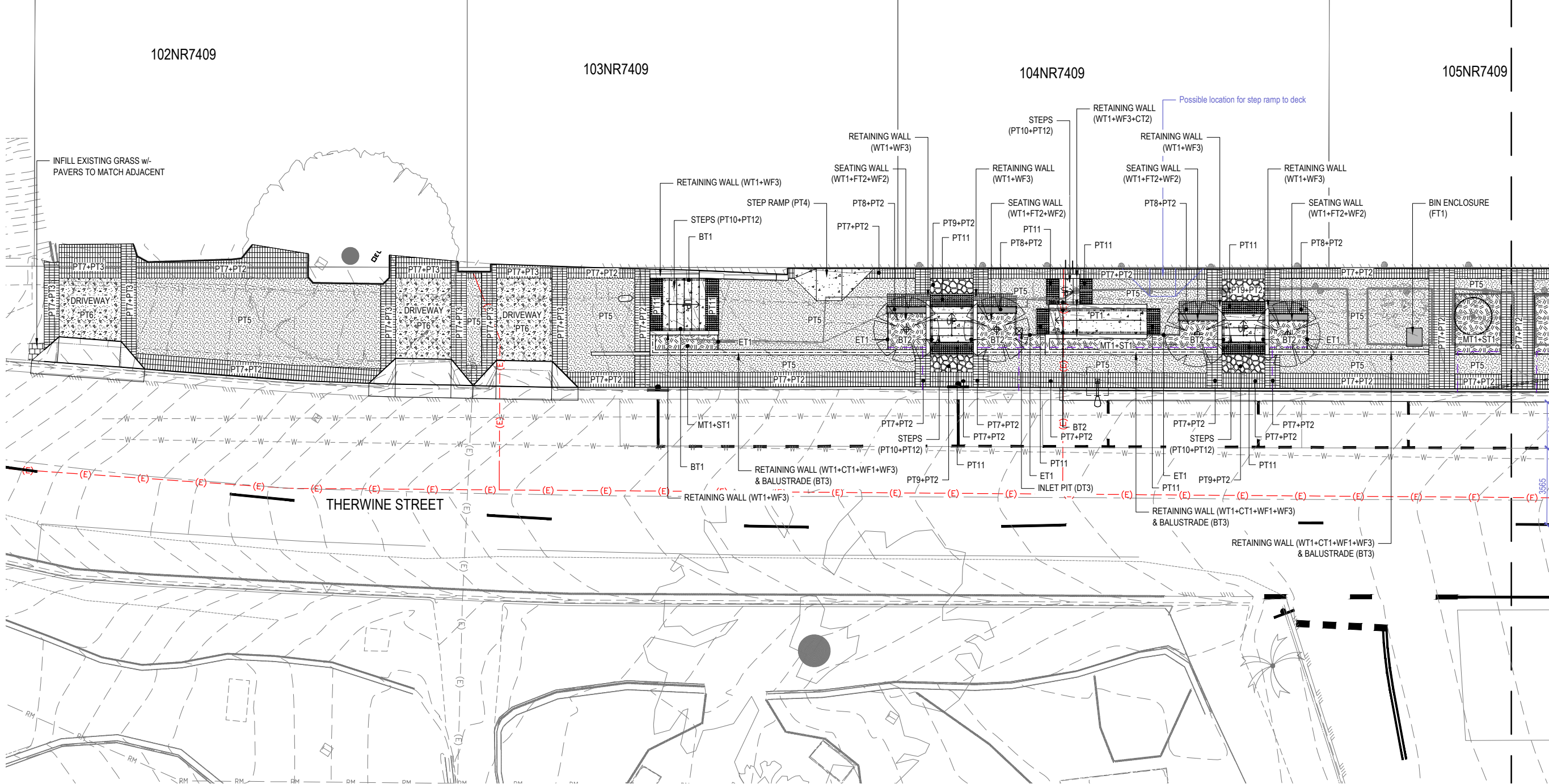
TREE PLANTING
REFER PLANTING PLAN



SOLAR STREET LIGHT



CONCRETE JOINTS
SUBSOIL & CLEANOUTS



place
design
group.

TOWNSVILLE
46 Ross River Road
Mundingburra QLD 4812
PO Box 450, Aitkenvale QLD 4814
T +61 7 4725 7843

© Place Design Group Pty Ltd A.C.N. 082 370 063
All information displayed, transmitted or carried within this drawing is
protected by Copyright and Intellectual Property laws.
The information contained in this document is confidential.
Recipients of this document are prohibited from disclosing the information
herein to any person without the written consent of Place Design Group.
Annotate dimensions take precedence over any measures of scale.
Verify all dimensions on site prior to construction.
This drawing may display with permission a combination of specialist and
other consultant(s) input and linework.
Nominated specialist and consultant information contained within this
document is referenced from their supplied documentation and is
contained in this document as indicative only and not for construction or
certification purposes.

PROJECT
THERWINE STREET
REDEVELOPMENT

CLIENT
J MAC CONSTRUCTIONS

NOTES
- REFER LANDSCAPE SPECIFICATION
NOTES ON DWG 3017049-L-002
- REFER FINISHES SCHEDULE ON DWG
3017049-L-011
- REFER FINISHES IMAGES ON DWG
3017049-L-021
- REFER SURFACE FINISHES LEGEND ON
DWG 3017049-L-201

PRELIMINARY
NOT FOR CONSTRUCTION

ISSUE	CODE	ISSUE DESCRIPTION	BY	CHK	DATE
01	PRE	REVIEW	JL	WS	26/06/2018
02	PRE	REVIEW	JL	WS	06/07/2018
03	PRE	REVIEW	JL	WS	12/07/2018

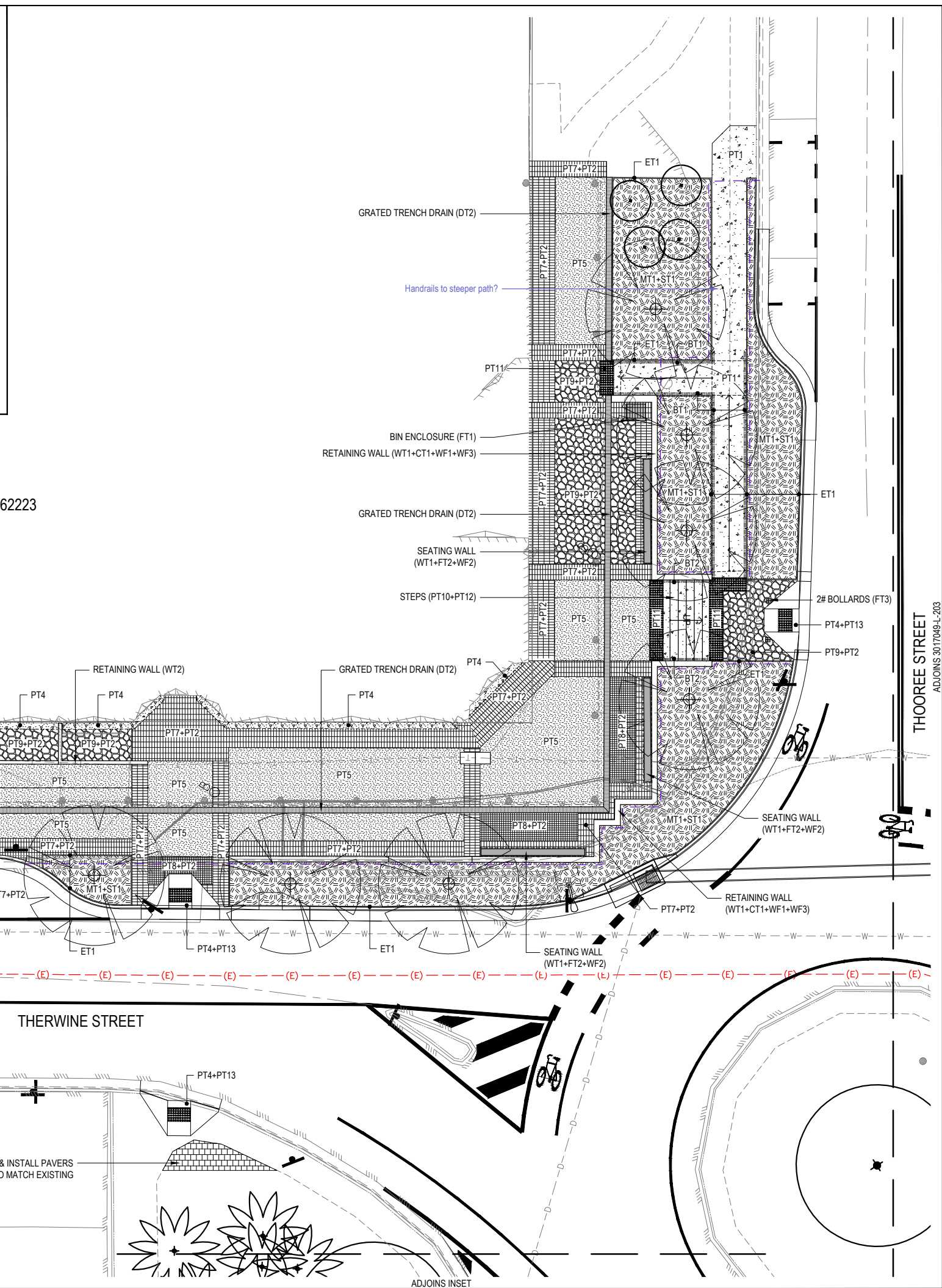
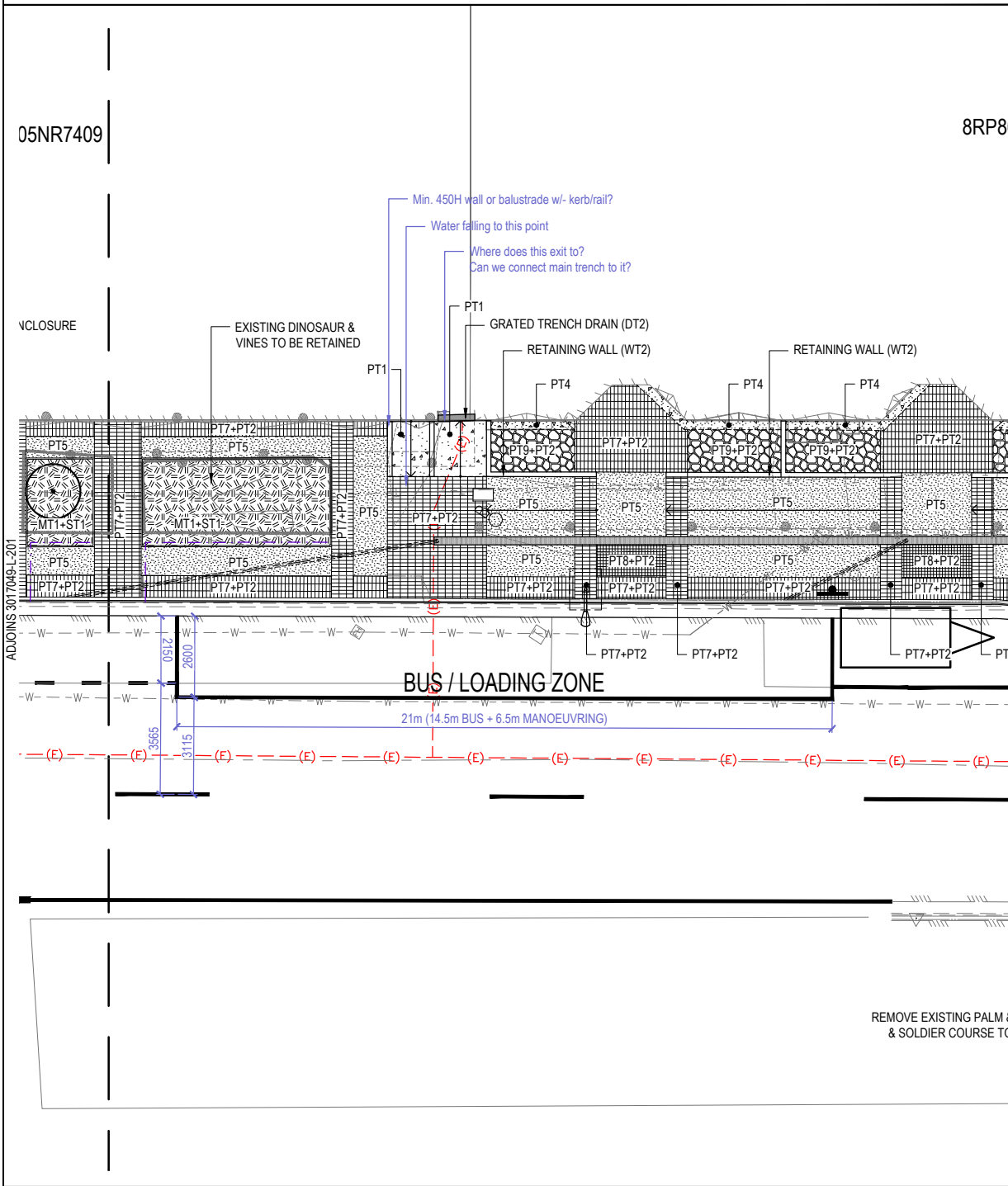
PRE - Preliminary | CA - Council Approval | T - Tender | CON - Construction

DRAWING TITLE
LANDSCAPE SURFACE
FINISHES PLAN
SHEET 1

DESIGN : WS
DOCUMENT : WS / JL
PROJECT : 3017049

SCALE 1:100 @ A1 1:200 @ A3
DRAWING NUMBER 3017049-L-201
REVISION 03





1 0 1 2 3 4 5 metres

SCALE 1:100 @ A1 1:200 @ A3

DRAWING NUMBER	REVISION
3017049-L-202	03